



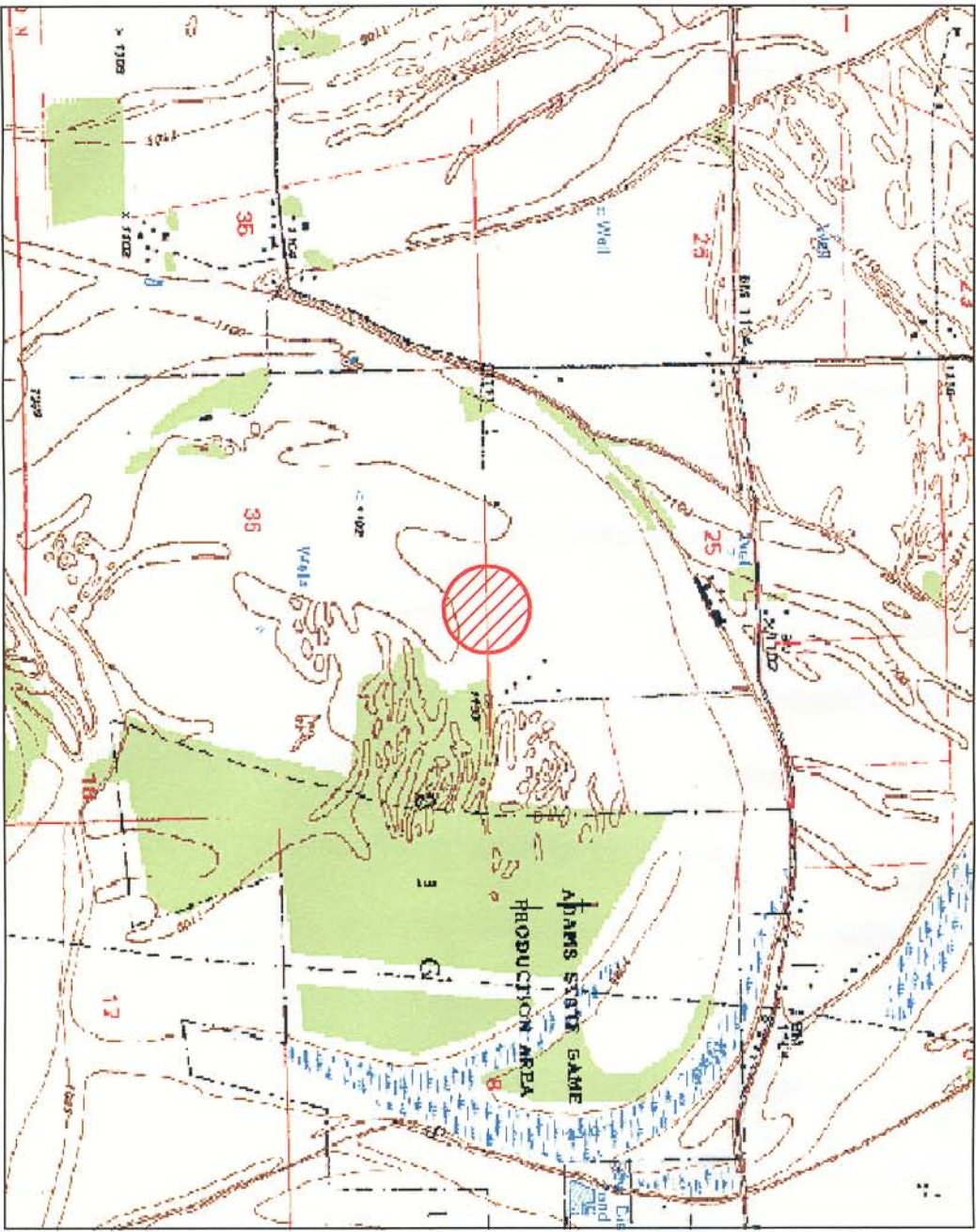


# Source Water Area for the Wynstone Development Public Water Supply System EPAID #2185



## Explanation

-  Source Water Area
-  Potential Contaminant Source  
(See Table 2)



Publication Date: 03/06/2003

This map is date specific. As additional data become available, interpretations may be revised and the map may be updated by the Department of Environmental and Natural Resources. Information shown on this map should not be used at scales larger than 1:24,000.

